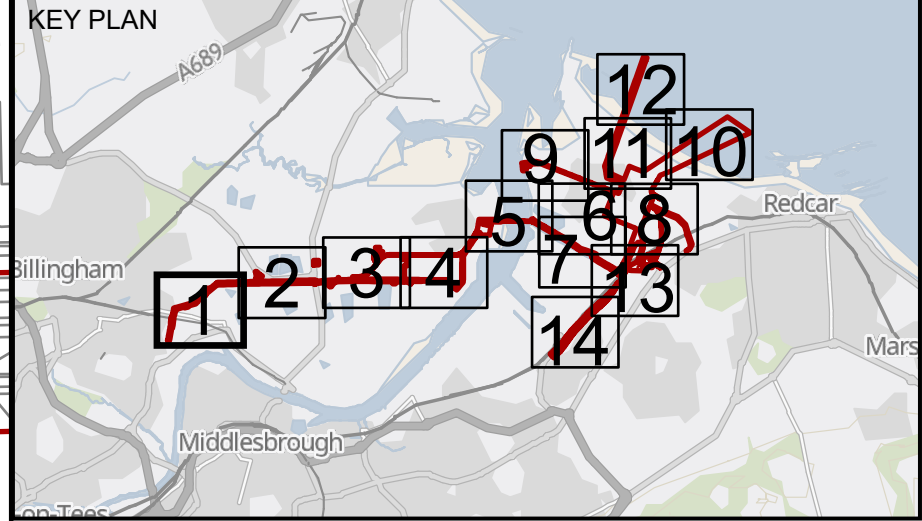


The Net Zero Teesside Order 20[XX]

Regulation 5(2)(n) - Infrastructure Planning
(Applications: Prescribed Forms and Procedure)
Regulations 2009



- Key**
- Order Land - the area within which powers of compulsory acquisition and to take temporary possession can be exercised
 - Order Land - New Rights to be compulsorily acquired and in relation to which it is proposed to extinguish easements, servitudes and other private rights.
 - Order Land - Freehold to be compulsorily acquired and in relation to which it is proposed to extinguish easements, servitudes and other private rights.
 - Order Land - Temporary use of land and in relation to which it is proposed to extinguish or suspend easements, servitudes and other private rights.
 - Crown Land

© Crown copyright and database rights 2020 Ordnance Survey 0100031673. You are permitted to use this data solely to enable you to respond to, or interact with, the organisation that provided you with the data. You are not permitted to copy, sub-licence, distribute or sell any of this data to third parties in any form.
GB Background: Contains OS data © Crown Copyright and database right 2022. Contains data from OS Zoomstack

Client: Net Zero Teesside

Clients: **NZT Power Limited & NZNS Storage Limited**

Designer: **ardent**
infrastructure and regeneration

Project: **NET ZERO TEESIDE PROJECT**

Drawing Title: **APPLICATION DOCUMENT REFERENCE NO. 4.5
CROWN LAND PLANS
SHEET 1 OF 14**

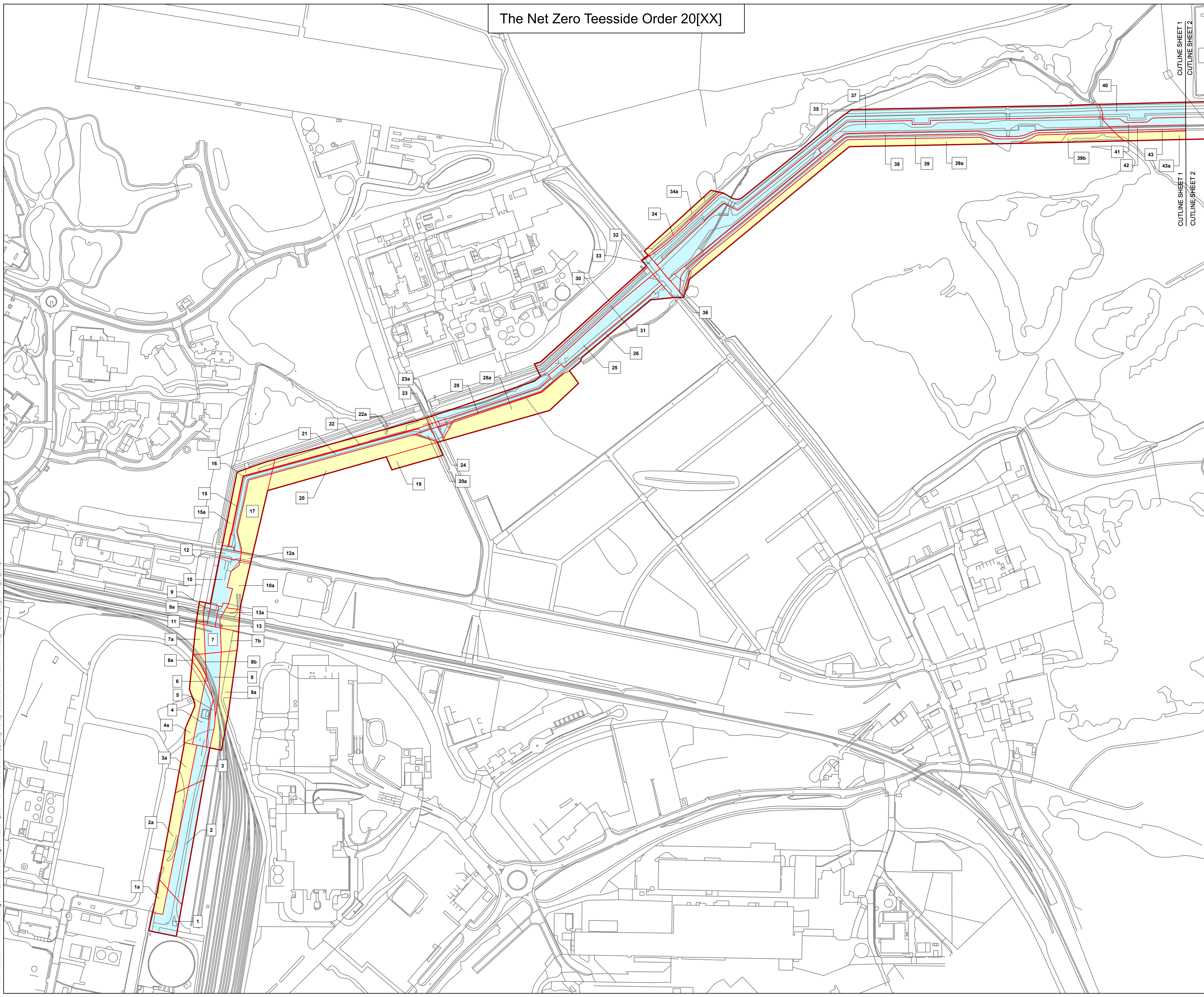
Status: FOR INFORMATION	Revision: 04
Scale: 1:2,500 @ A1	Date: August 2022

Drawn By: N.HENRYS	Checked By: J.WITHINGTON	Approved By: L.HARTIGAN
---------------------------	---------------------------------	--------------------------------

Drawing reference: **026_ARDG_TCCC_CRWN_LP_05**

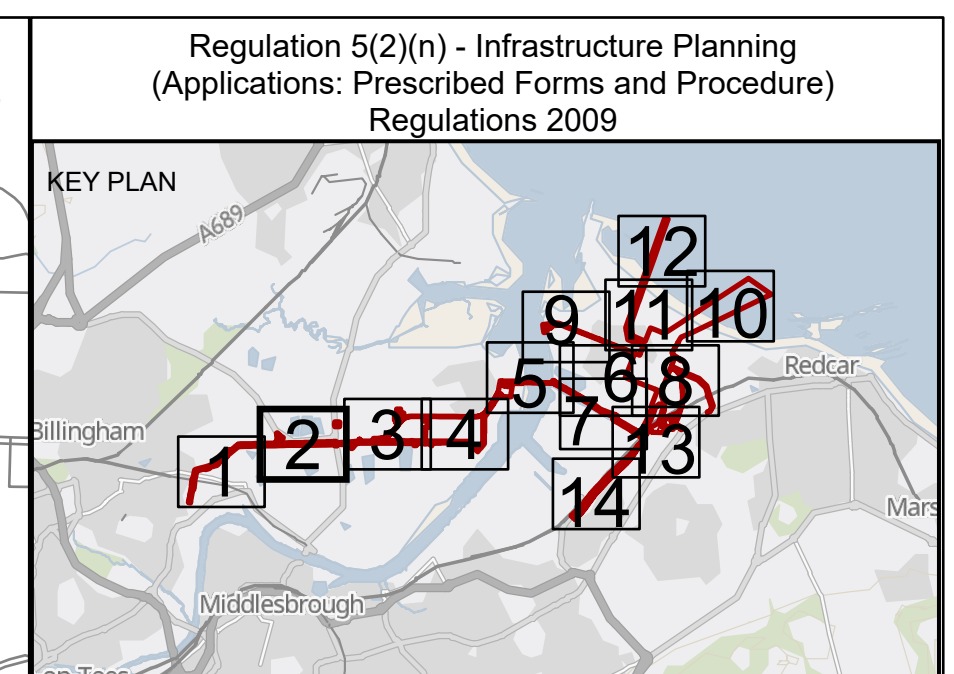
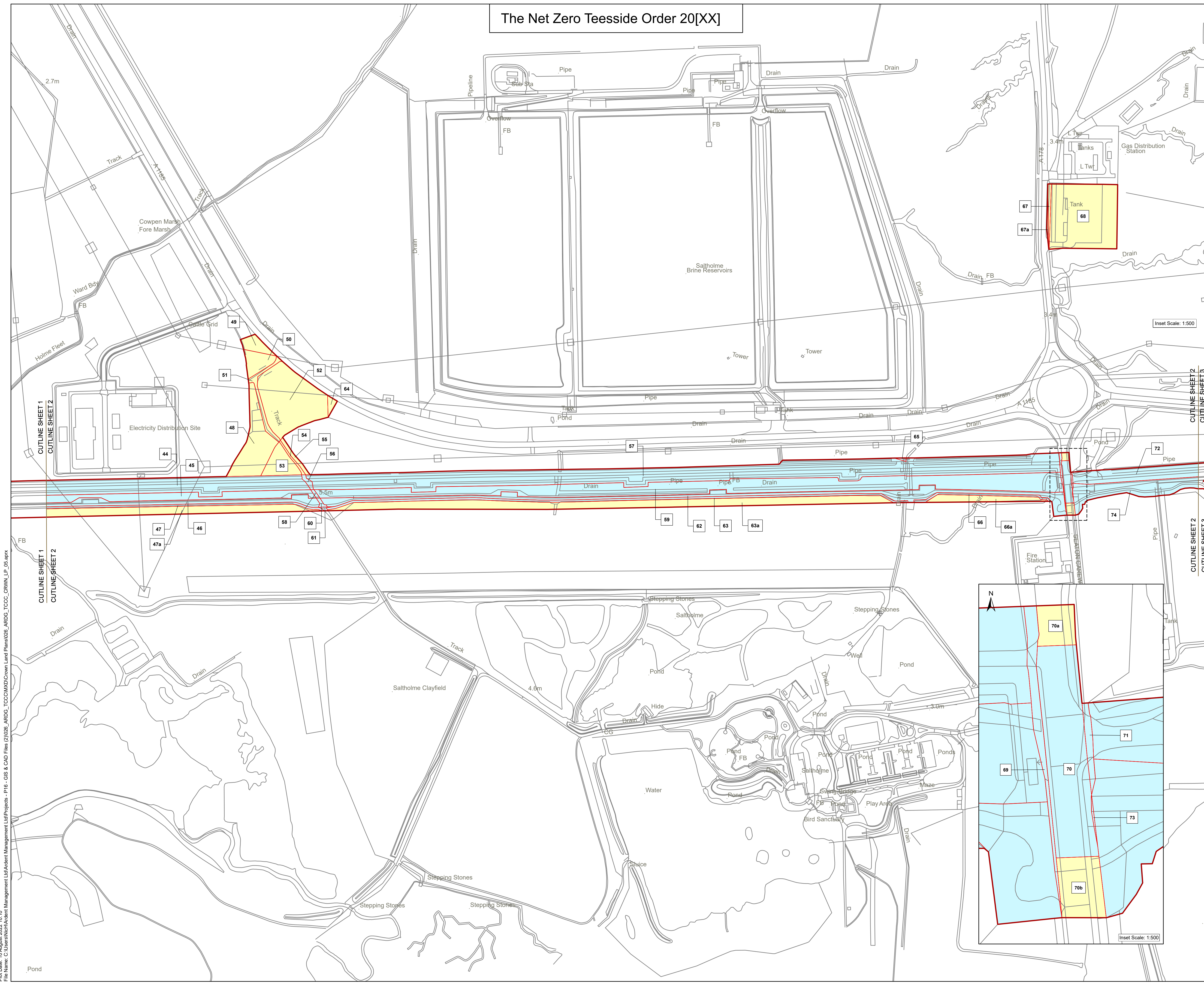
This document is not to be used in whole or in part other than for the intended purpose and project for which it was prepared and provided.

Plot Date: 10 August 2022 10:05
File Name: C:\Users\NHC\Arden Management Ltd\Arden Management Ltd\Projects - P16 - GIS & CAD Files (2\026_ARDG_TCCC\CRWN_LP_05.aprx)



CUTLINE SHEET 1
CUTLINE SHEET 2

The Net Zero Teesside Order 20[XX]



- Key**
- Order Land - the area within which powers of compulsory acquisition and to take temporary possession can be exercised
 - Order Land - New Rights to be compulsorily acquired and in relation to which it is proposed to extinguish easements, servitudes and other private rights.
 - Order Land - Freehold to be compulsorily acquired and in relation to which it is proposed to extinguish easements, servitudes and other private rights.
 - Order Land - Temporary use of land and in relation to which it is proposed to extinguish or suspend easements, servitudes and other private rights.
 - Crown Land

© Crown copyright and database rights 2020 Ordnance Survey 0100031673. You are permitted to use this data solely to enable you to respond to, or interact with, the organisation that provided you with the data. You are not permitted to copy, sub-licence, distribute or sell any of this data to third parties in any form.
GB Background: Contains OS data © Crown Copyright and database right 2022 Contains data from OS Zoomstack

Client **Net Zero Teesside**

Clients **NZT Power Limited & NZNS Storage Limited**

Designer **ardent**
infrastructure and regeneration

Project **NET ZERO TEESIDE PROJECT**

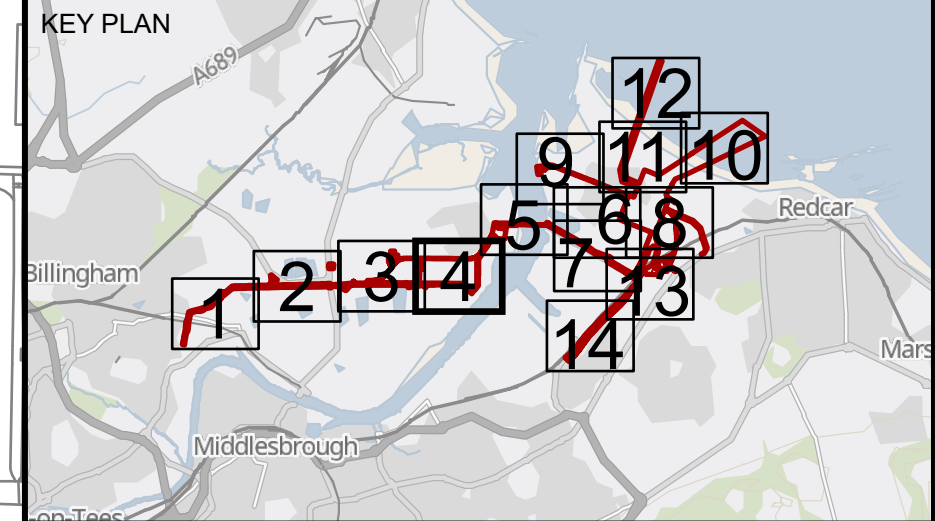
Drawing Title
**APPLICATION DOCUMENT REFERENCE NO. 4.5
CROWN LAND PLANS
SHEET 2 OF 14**

Status	FOR INFORMATION	Revision	04
Scale	1:2,500 @ A1	Date	August 2022
Spatial Reference System	British National Grid	Drawn By	N.HENRY
		Checked By	J.WITHINGTON
		Approved By	L.HARTIGAN
Drawing reference	026_ARDG_TCCC_CRWN_LP_05		
<small>This document is not to be used in whole or in part other than for the intended purpose and project for which it was prepared and provided.</small>			






Plot Date: 10 August 2022 10:10
 File Name: C:\Users\NHC\Arden Management Ltd\Arden Management Ltd\Projects - P16 - GIS & CAD Files (2\026_ARDG_TCCC\Arden Management Ltd\Plans\026_ARDG_TCCC_CRWN_LP_05.aprx

The Net Zero Teesside Order 20[XX]

Regulation 5(2)(n) - Infrastructure Planning
(Applications: Prescribed Forms and Procedure)
Regulations 2009



Key

-  Order Land - the area within which powers of compulsory acquisition and to take temporary possession can be exercised
-  Order Land - New Rights to be compulsorily acquired and in relation to which it is proposed to extinguish easements, servitudes and other private rights.
-  Order Land - Freehold to be compulsorily acquired and in relation to which it is proposed to extinguish easements, servitudes and other private rights.
-  Order Land - Temporary use of land and in relation to which it is proposed to extinguish or suspend easements, servitudes and other private rights.
-  Crown Land

© Crown copyright and database rights 2020 Ordnance Survey 0100031673. You are permitted to use this data solely to enable you to respond to, or interact with, the organisation that provided you with the data. You are not permitted to copy, sub-licence, distribute or sell any of this data to third parties in any form.
GB Background: Contains OS data © Crown Copyright and database right 2022 Contains data from OS Zoomstack

Client 

Clients **NZT Power Limited & NZNS Storage Limited**

Designer 

Project **NET ZERO TEESIDE PROJECT**

Drawing Title
**APPLICATION DOCUMENT REFERENCE NO. 4.5
CROWN LAND PLANS
SHEET 4 OF 14**

Status	FOR INFORMATION	Revision	04
Date	August 2022	Date	August 2022

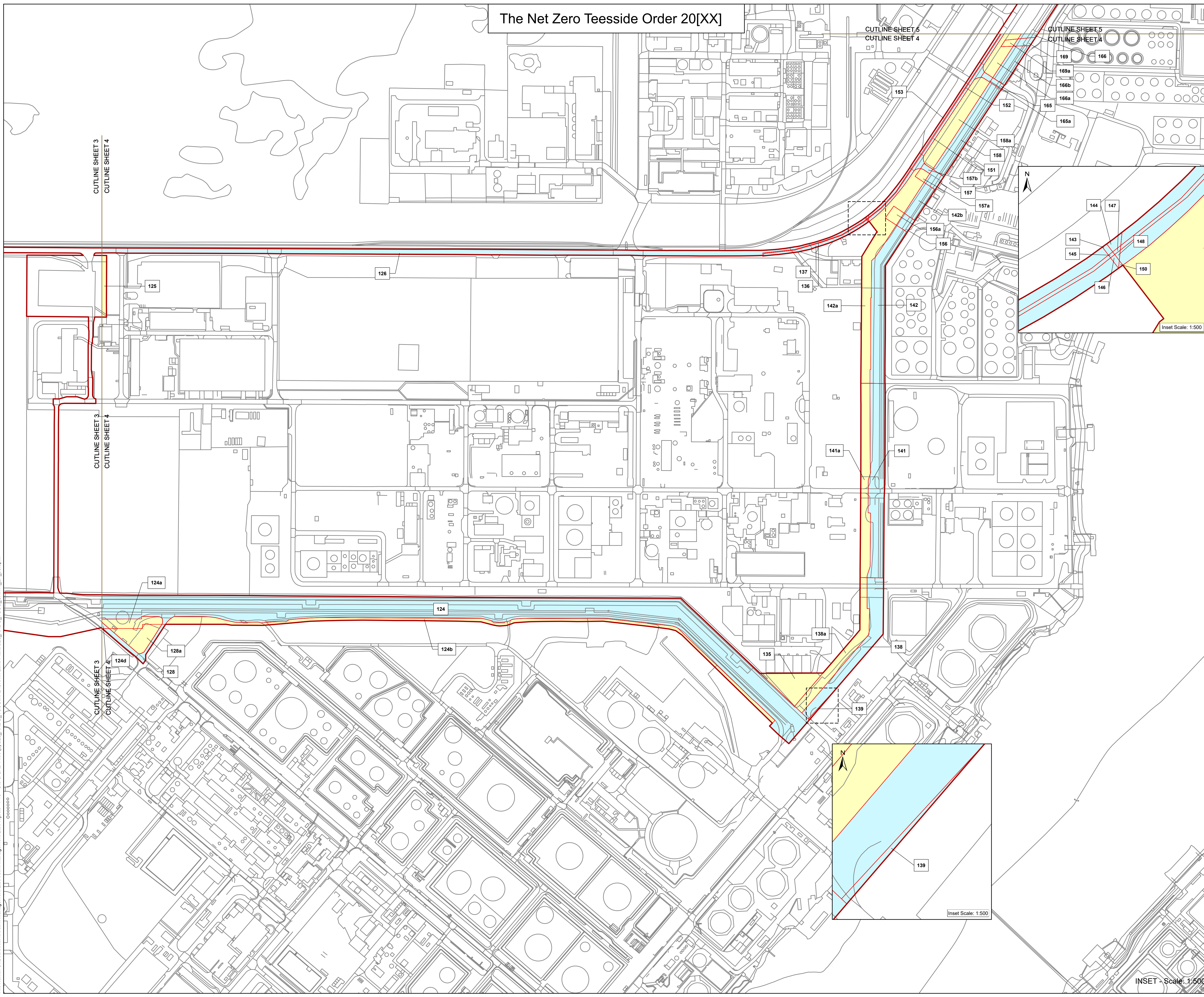
Scale 1:2,500 @ A1 Spatial Reference System British National Grid

Drawn By	Checked By	Approved By
N.HENRY	J.WITHINGTON	L.HARTIGAN

Drawing reference 026_ARDG_TCCC_CRWN_LP_05

This document is not to be used in whole or in part other than for the intended purpose and project for which it was prepared and provided.

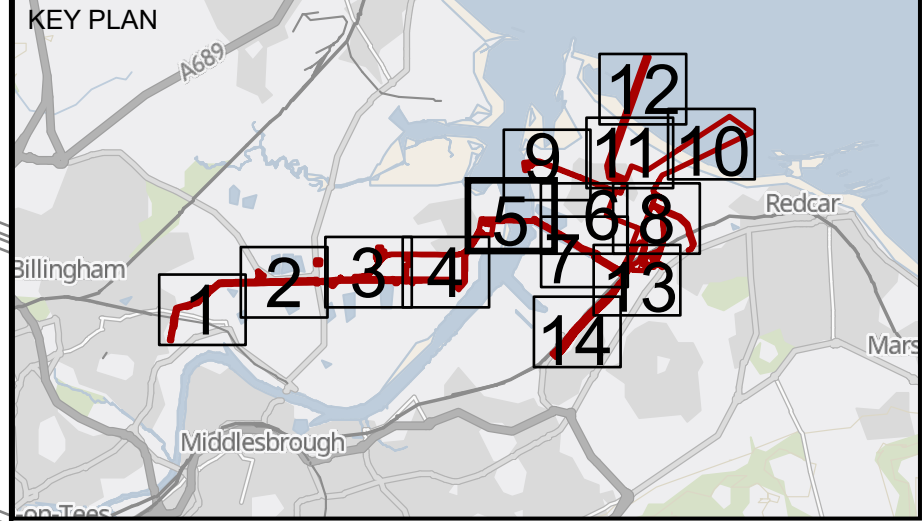
Plot Date: 12 August 2022 12:02
File Name: C:\Users\NZA\Documents\Projects - P16 - GIS & CAD Files\2\026_ARDG_TCCC\CRWN_LP_05.aprx



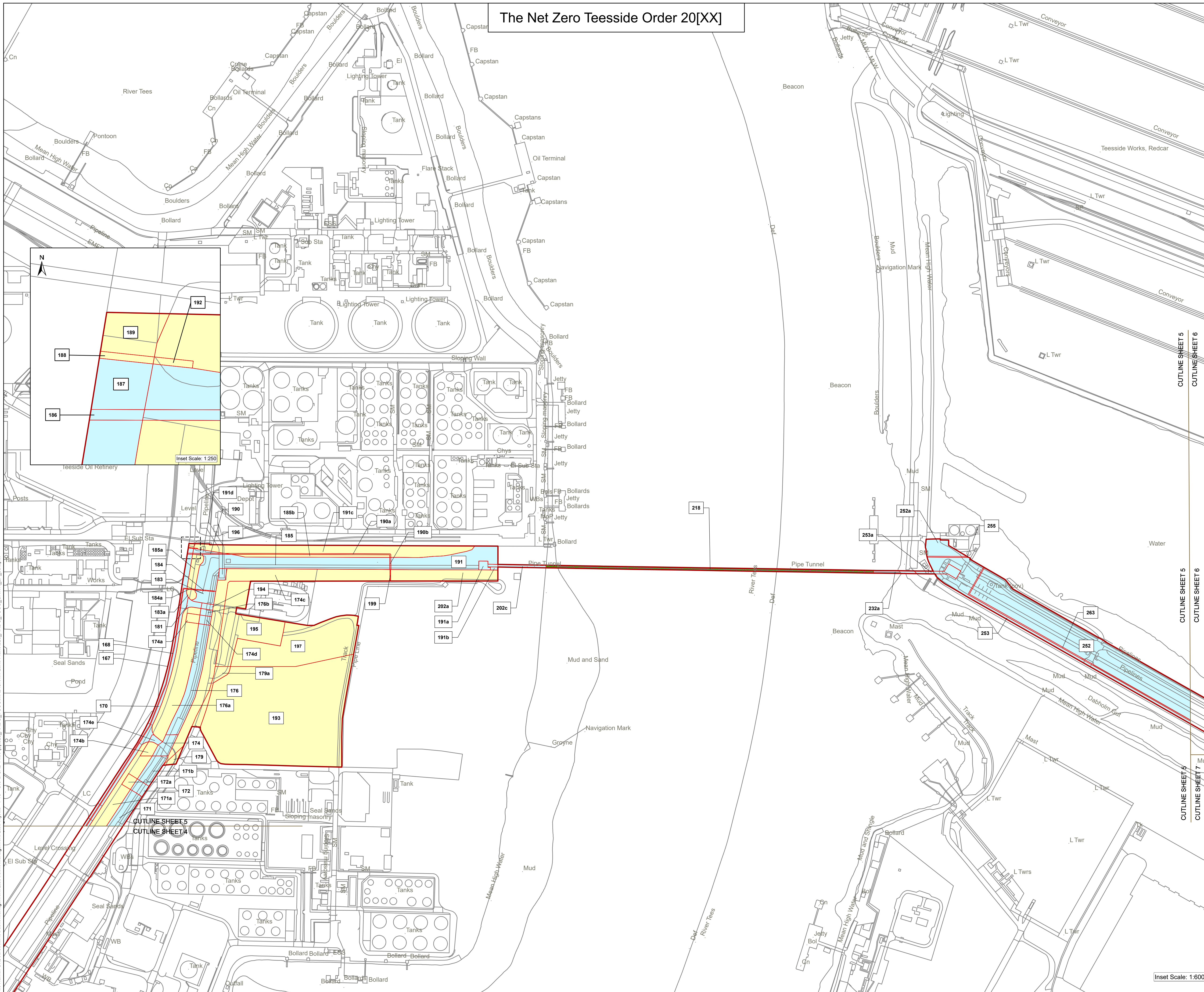
INSET - Scale: 1:500

The Net Zero Teesside Order 20[XX]

Regulation 5(2)(n) - Infrastructure Planning (Applications: Prescribed Forms and Procedure) Regulations 2009



- Key**
- Order Land - the area within which powers of compulsory acquisition and to take temporary possession can be exercised
 - Order Land - New Rights to be compulsorily acquired and in relation to which it is proposed to extinguish easements, servitudes and other private rights.
 - Order Land - Freehold to be compulsorily acquired and in relation to which it is proposed to extinguish easements, servitudes and other private rights.
 - Order Land - Temporary use of land and in relation to which it is proposed to extinguish or suspend easements, servitudes and other private rights.
 - Crown Land



© Crown copyright and database rights 2020 Ordnance Survey 0100031673. You are permitted to use this data solely to enable you to respond to, or interact with, the organisation that provided you with the data. You are not permitted to copy, sub-licence, distribute or sell any of this data to third parties in any form.
GB Background: Contains OS data © Crown Copyright and database right 2022. Contains data from OS Zoomstack.

Client: Net Zero Teesside

Clients: **NZT Power Limited & NZNS Storage Limited**
 Designer: ardent
 Infrastructure and regeneration

Project: **NET ZERO TEESIDE PROJECT**

Drawing Title: **APPLICATION DOCUMENT REFERENCE NO. 4.5 CROWN LAND PLANS SHEET 5 OF 14**

Status	FOR INFORMATION	Revision	05
Date	August 2022	Date	August 2022
Scale	1:2,500 @ A1	Spatial Reference System	British National Grid
Drawn By	I.MAXIM	Checked By	J.WITHINGTON
Approved By	L.HARTIGAN	Approved By	L.HARTIGAN
Drawing reference	026_ARDG_TCCC_CRWN_LP_05		

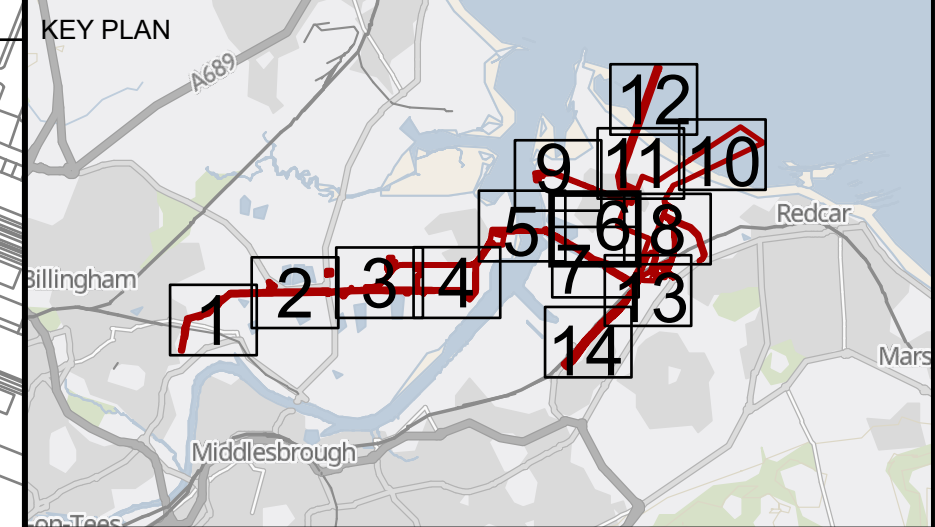
This document is not to be used in whole or in part other than for the intended purpose and project for which it was prepared and provided.

Plot Date: 09 August 2022 14:31
 File Name: C:\Users\NCH\Arden Management Ltd\Projects - P16 - GIS & CAD Files (2\026_ARDG_TCCC\CRWN_LP_05.aprx)






Inset Scale: 1:600

The Net Zero Teesside Order 20[XX]

Regulation 5(2)(n) - Infrastructure Planning
(Applications: Prescribed Forms and Procedure)
Regulations 2009



Key

-  Order Land - the area within which powers of compulsory acquisition and to take temporary possession can be exercised
-  Order Land - New Rights to be compulsorily acquired and in relation to which it is proposed to extinguish easements, servitudes and other private rights.
-  Order Land - Freehold to be compulsorily acquired and in relation to which it is proposed to extinguish easements, servitudes and other private rights.
-  Order Land - Temporary use of land and in relation to which it is proposed to extinguish or suspend easements, servitudes and other private rights.
-  Crown Land

© Crown copyright and database rights 2020 Ordnance Survey 0100031673. You are permitted to use this data solely to enable you to respond to, or interact with, the organisation that provided you with the data. You are not permitted to copy, sub-licence, distribute or sell any of this data to third parties in any form.
GB Background: Contains OS data © Crown Copyright and database right 2022
Contains data from OS Zoomstack

Client



Clients **NZT Power Limited & NZNS Storage Limited**

	Designer
	 infrastructure and regeneration

Project **NET ZERO TEESSIDE PROJECT**

Drawing Title
**APPLICATION DOCUMENT REFERENCE NO. 4.5
CROWN LAND PLANS
SHEET 6 OF 14**

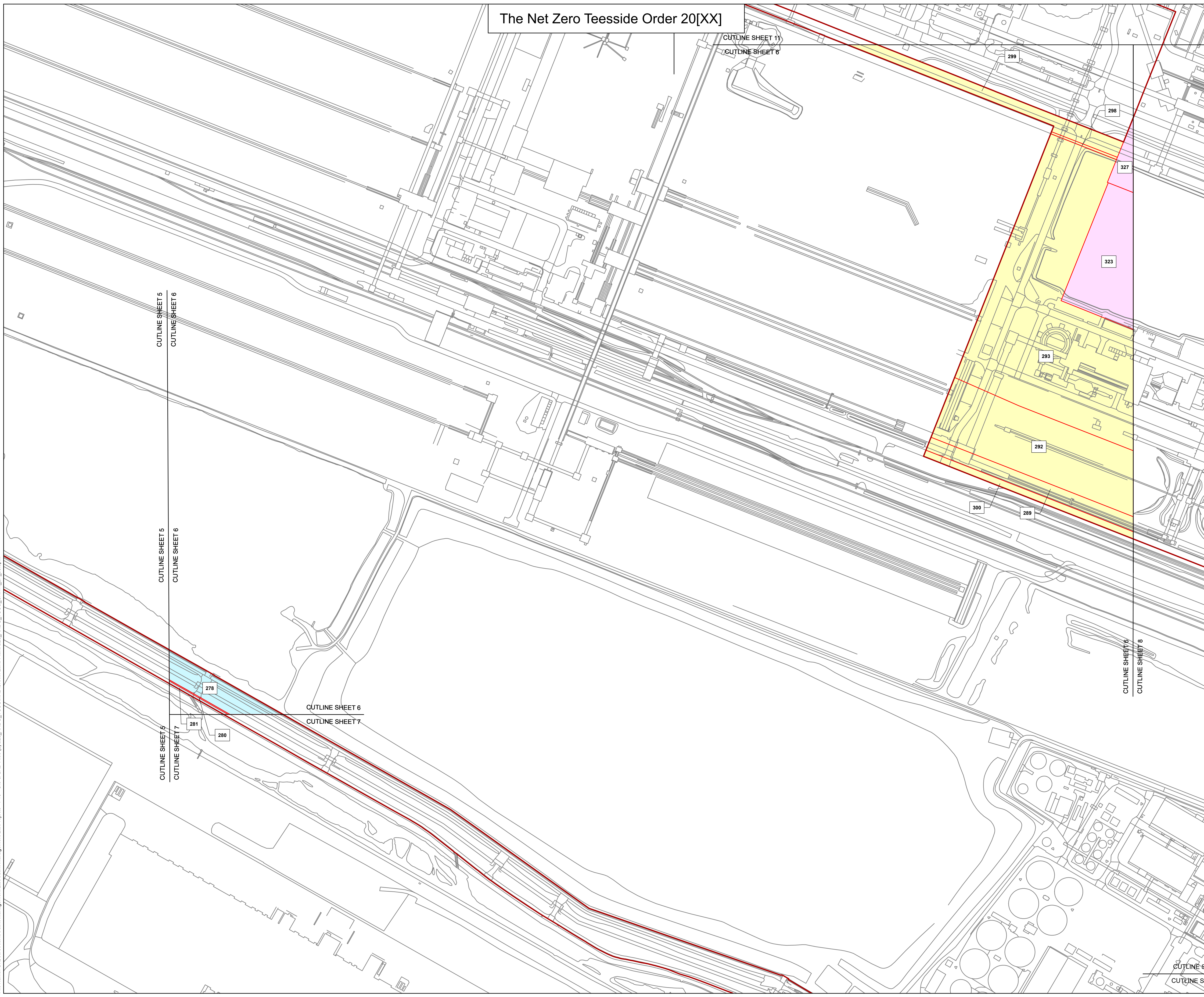
Status	FOR INFORMATION	Revision	04
Date	August 2022		
Scale	1:2,500 @ A1	Spatial Reference System	British National Grid

Drawn By	Checked By	Approved By
N.HENRY	J.WITHINGTON	L.HARTIGAN

Drawing reference **026_ARDG_TCCC_CRWN_LP_05**

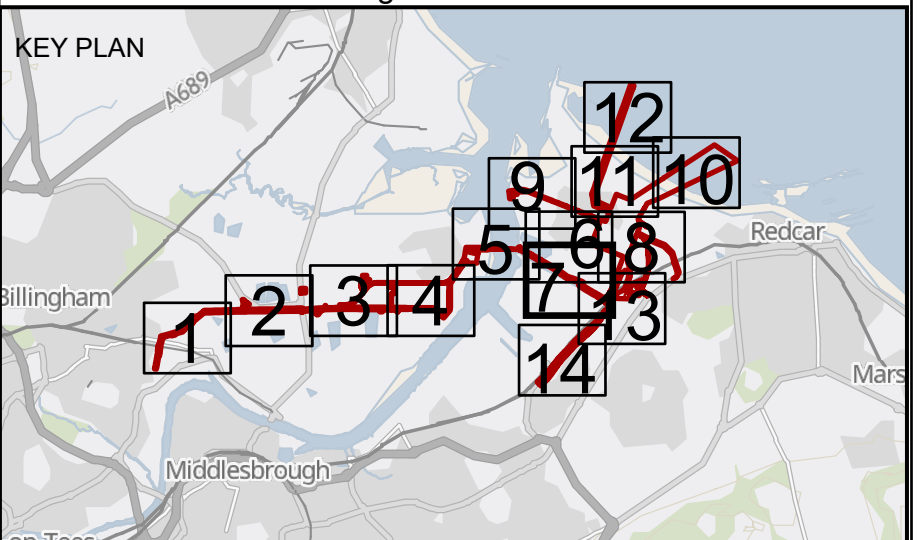
This document is not to be used in whole or in part other than for the intended purpose and project for which it was prepared and provided.

Plot Date: 12 August 2022 12:01
 File Name: C:\Users\NCH\Arden Management Ltd\Arden Management Ltd\Projects - P16 - GIS & CAD Files (2\026_ARDG_TCCC\CKD\Crown Land Plans\026_ARDG_TCCC_CRWN_LP_05.aprx



The Net Zero Teesside Order 20[XX]

Regulation 5(2)(n) - Infrastructure Planning
(Applications: Prescribed Forms and Procedure)
Regulations 2009



- Key**
- Order Land - the area within which powers of compulsory acquisition and to take temporary possession can be exercised
 - Order Land - New Rights to be compulsorily acquired and in relation to which it is proposed to extinguish easements, servitudes and other private rights.
 - Order Land - Freehold to be compulsorily acquired and in relation to which it is proposed to extinguish easements, servitudes and other private rights.
 - Order Land - Temporary use of land and in relation to which it is proposed to extinguish or suspend easements, servitudes and other private rights.
 - Crown Land

© Crown copyright and database rights 2020 Ordnance Survey 0100031673. You are permitted to use this data solely to enable you to respond to, or interact with, the organisation that provided you with the data. You are not permitted to copy, sub-licence, distribute or sell any of this data to third parties in any form.
GB Background: Contains OS data © Crown Copyright and database right 2022. Contains data from OS Zoomstack

Client: Net Zero Teesside

Clients: **NZT Power Limited & NZNS Storage Limited**

--	--

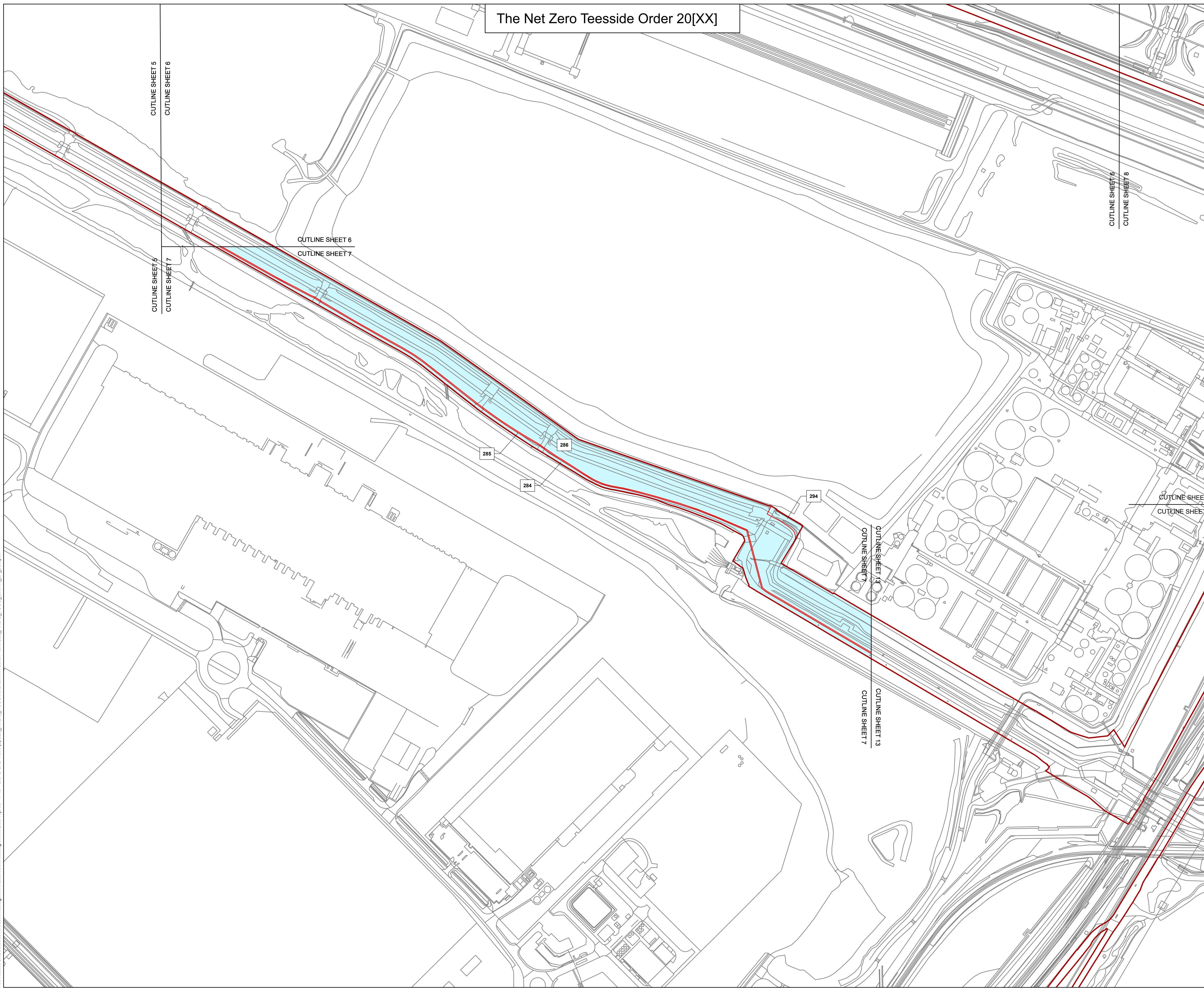
Project: **NET ZERO TEESIDE PROJECT**

Drawing Title: **APPLICATION DOCUMENT REFERENCE NO. 4.5
CROWN LAND PLANS
SHEET 7 OF 14**

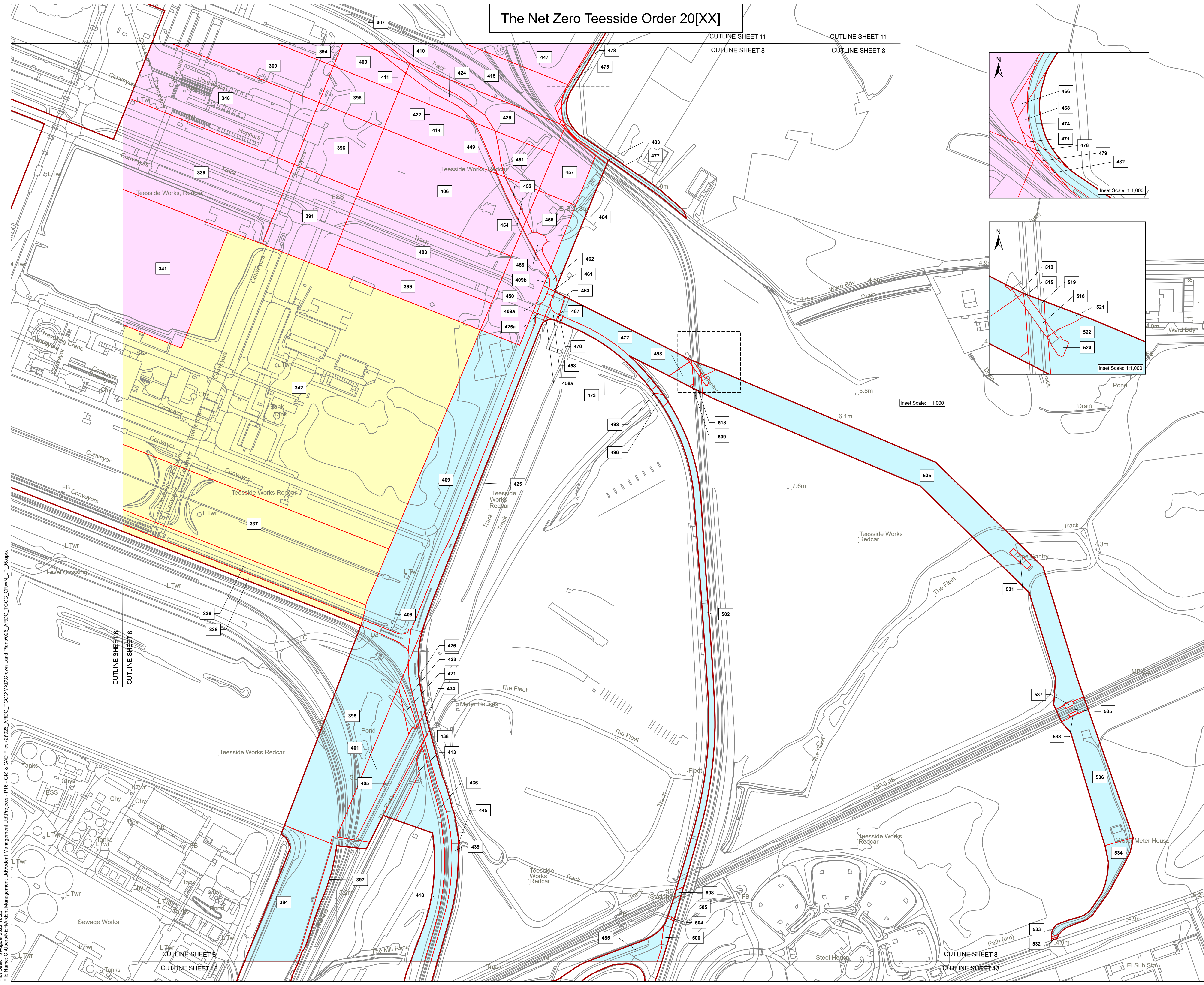
Status: FOR INFORMATION	Revision: 04
Scale: 1:2,500 @ A1	Date: August 2022
Spatial Reference System: British National Grid	
Drawn By: N.HENRYS	Checked By: J.WITHINGTON
Approved By: L.HARTIGAN	
Drawing reference: 026_ARDG_TCCC_CRWN_LP_05	

This document is not to be used in whole or in part other than for the intended purpose and project for which it was prepared and provided.

Plot Date: 12 August 2022 12:01
 File Name: C:\Users\NCH\Arden Management Ltd\Projects - P16 - GIS & CAD Files\2\026_ARDG_TCCC\NCD\Crown Land Plans\026_ARDG_TCCC_CRWN_LP_05.aprx



The Net Zero Teesside Order 20[XX]



Regulation 5(2)(n) - Infrastructure Planning
(Applications: Prescribed Forms and Procedure)
Regulations 2009

KEY PLAN

Key

- Order Land - the area within which powers of compulsory acquisition and to take temporary possession can be exercised
- Order Land - New Rights to be compulsorily acquired and in relation to which it is proposed to extinguish easements, servitudes and other private rights.
- Order Land - Freehold to be compulsorily acquired and in relation to which it is proposed to extinguish easements, servitudes and other private rights.
- Order Land - Temporary use of land and in relation to which it is proposed to extinguish or suspend easements, servitudes and other private rights.
- Crown Land

Inset Scale: 1:1,000

© Crown copyright and database rights 2020 Ordnance Survey 0100031673. You are permitted to use this data solely to enable you to respond to, or interact with, the organisation that provided you with the data. You are not permitted to copy, sub-licence, distribute or sell any of this data to third parties in any form.
GB Background: Contains OS data © Crown Copyright and database right 2022. Contains data from OS Zoomstack

Client: **Net Zero Teesside**

Clients: **NZT Power Limited & NZNS Storage Limited**

Designer: **ardent**
infrastructure and regeneration

Project: **NET ZERO TEESIDE PROJECT**

Drawing Title: **APPLICATION DOCUMENT REFERENCE NO. 4.5
CROWN LAND PLANS
SHEET 8 OF 14**

Status: FOR INFORMATION	Revision: 05
Scale: 1:2,500 @ A1	Date: August 2022
Spatial Reference System: British National Grid	
Drawn By: I.MAXIM	Checked By: J.WITHINGTON
	Approved By: L.HARTIGAN

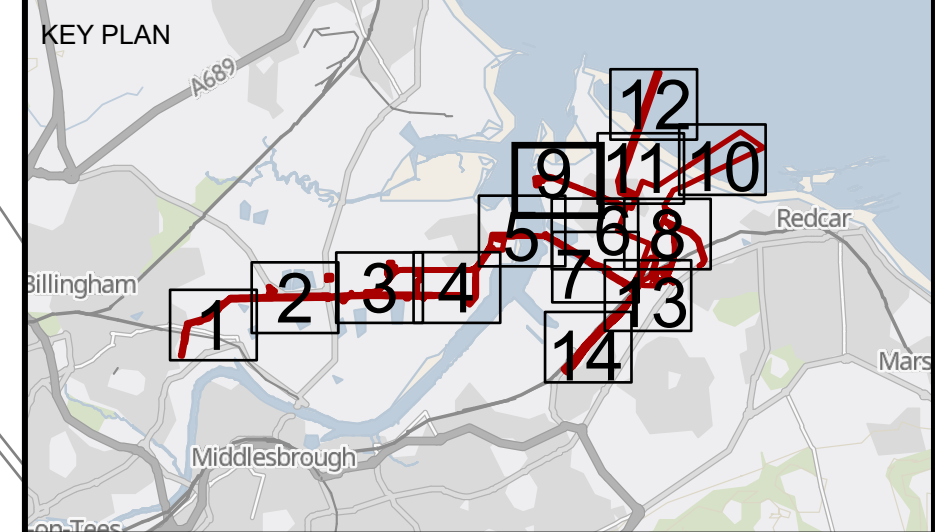
Drawing reference: **026_ARDG_TCCG_CRWN_LP_05**

This document is not to be used in whole or in part other than for the intended purpose and project for which it was prepared and provided.






Plot Date: 10 August 2022 10:20
 File Name: C:\Users\NCH\Arden Management Ltd\Arden Management Ltd\Projects - P16 - GIS & CAD Files (2\026_ARDG_TCCG\CRWN_LP_05.aprx)

The Net Zero Teesside Order 20[XX]

Regulation 5(2)(n) - Infrastructure Planning
(Applications: Prescribed Forms and Procedure)
Regulations 2009



Key

-  Order Land - the area within which powers of compulsory acquisition and to take temporary possession can be exercised
-  Order Land - New Rights to be compulsorily acquired and in relation to which it is proposed to extinguish easements, servitudes and other private rights.
-  Order Land - Freehold to be compulsorily acquired and in relation to which it is proposed to extinguish easements, servitudes and other private rights.
-  Order Land - Temporary use of land and in relation to which it is proposed to extinguish or suspend easements, servitudes and other private rights.
-  Crown Land

© Crown copyright and database rights 2020 Ordnance Survey 0100031673. You are permitted to use this data solely to enable you to respond to, or interact with, the organisation that provided you with the data. You are not permitted to copy, sub-licence, distribute or sell any of this data to third parties in any form.
GB Background: Contains OS data © Crown Copyright and database right 2022 Contains data from OS Zoomstack

Client



Clients

NZT Power Limited & NZNS Storage Limited

Designer



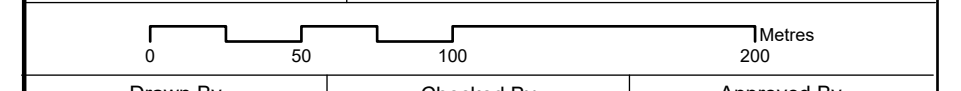
Project

NET ZERO TEESSIDE PROJECT

Drawing Title

APPLICATION DOCUMENT REFERENCE NO. 4.5
CROWN LAND PLANS
SHEET 9 OF 14

Status	FOR INFORMATION	Revision	04
Date	August 2022		
Scale	1:2,500 @ A1	Spatial Reference System	British National Grid



Drawn By	Checked By	Approved By
N.HENRYS	J.WITHINGTON	L.HARTIGAN

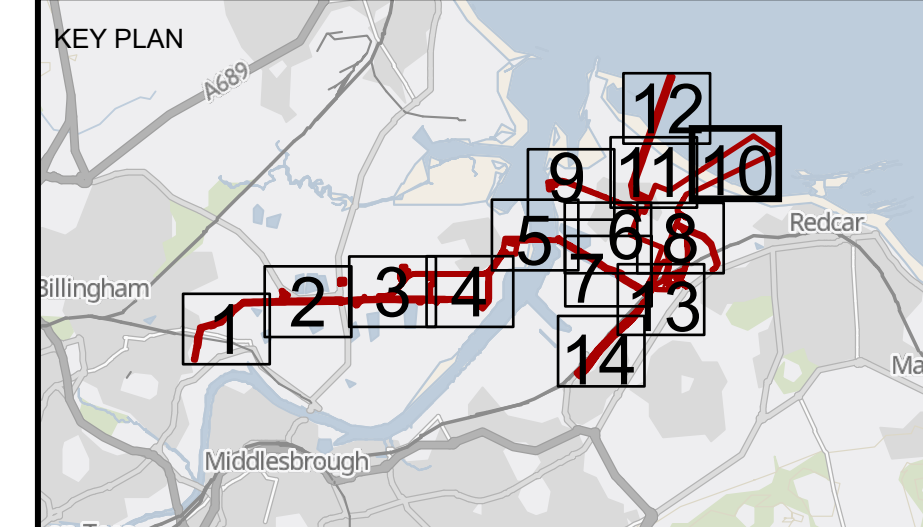
Drawing reference 026_ARDG_TCCC_CRWN_LP_05

This document is not to be used in whole or in part other than for the intended purpose and project for which it was prepared and provided.






Plot Date: 10 August 2022 10:05
 File Name: C:\Users\NCH\Arden Management Ltd\Arden Management Ltd\Projects - P16 - GIS & CAD Files\2\026_ARDG_TCCC\NCD\Crown Land Plans\026_ARDG_TCCC_CRWN_LP_05.aprx

The Net Zero Teesside Order 20[XX]

Regulation 5(2)(n) - Infrastructure Planning
(Applications: Prescribed Forms and Procedure)
Regulations 2009




Key

-  Order Land - the area within which powers of compulsory acquisition and to take temporary possession can be exercised
-  Order Land - New Rights to be compulsorily acquired and in relation to which it is proposed to extinguish easements, servitudes and other private rights.
-  Order Land - Freehold to be compulsorily acquired and in relation to which it is proposed to extinguish easements, servitudes and other private rights.
-  Order Land - Temporary use of land and in relation to which it is proposed to extinguish or suspend easements, servitudes and other private rights.
-  Crown Land

© Crown copyright and database rights 2020 Ordnance Survey 0100031673. You are permitted to use this data solely to enable you to respond to, or interact with, the organisation that provided you with the data. You are not permitted to copy, sub-licence, distribute or sell any of this data to third parties in any form.
GB Background: Contains OS data © Crown Copyright and database right 2022
Contains data from OS Zoomstack

Client 

Clients **NZT Power Limited & NZNS Storage Limited**

Designer 

Project **NET ZERO TEESIDE PROJECT**

Drawing Title
**APPLICATION DOCUMENT REFERENCE NO. 4.5
CROWN LAND PLANS
SHEET 10 OF 14**

Status	FOR INFORMATION	Revision	04
Date		Date	August 2022

Scale	1:2,500 @ A1	Spatial Reference System	British National Grid
-------	--------------	--------------------------	-----------------------

Drawn By	Checked By	Approved By
N.HENRY	J.WITHINGTON	L.HARTIGAN

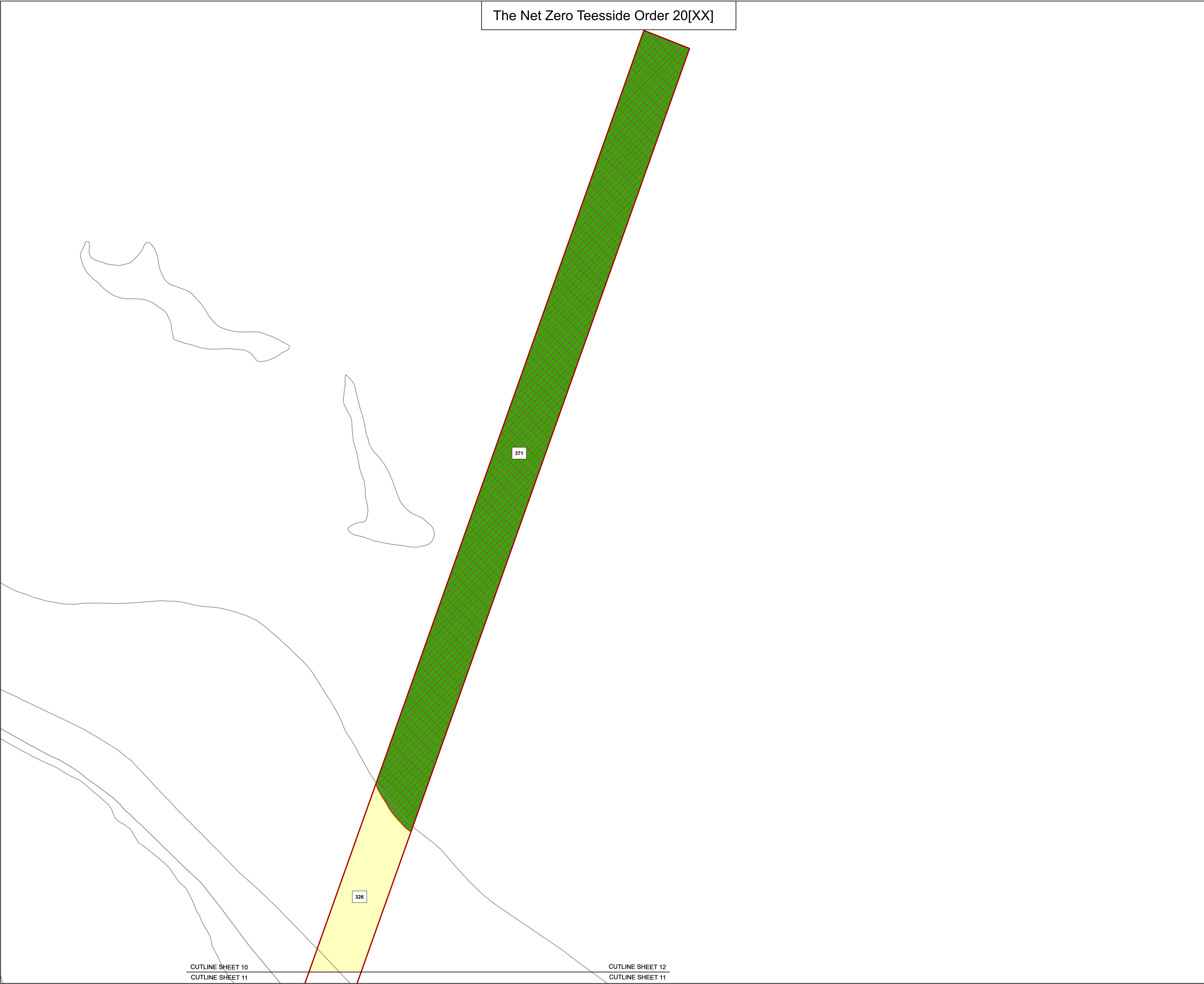
Drawing reference **026_ARDG_TCCC_CRWN_LP_05**

This document is not to be used in whole or in part other than for the intended purpose and project for which it was prepared and provided.

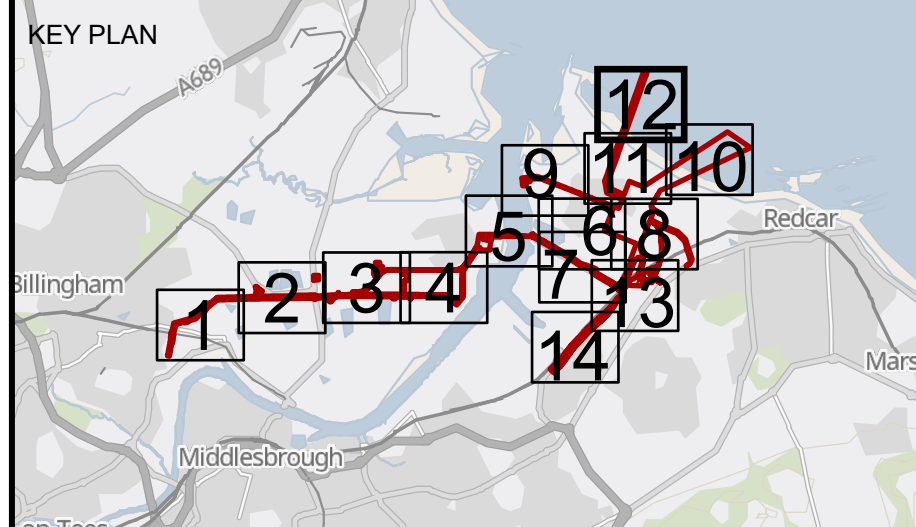
Plot Date: 10 August 2022 10:05
File Name: C:\Users\NHC\Arden Management Ltd\Arden Management Ltd\Projects - P16 - GIS & CAD Files (2\026_ARDG_TCCC\NDC\Crown Land Plans\026_ARDG_TCCC_CRWN_LP_05.aprx



The Net Zero Teesside Order 20[XX]



Regulation 5(2)(n) - Infrastructure Planning
(Applications: Prescribed Forms and Procedure)
Regulations 2009



- Key**
- Order Land - the area within which powers of compulsory acquisition and to take temporary possession can be exercised
 - Order Land - New Rights to be compulsorily acquired and in relation to which it is proposed to extinguish easements, servitudes and other private rights.
 - Order Land - Freehold to be compulsorily acquired and in relation to which it is proposed to extinguish easements, servitudes and other private rights.
 - Order Land - Temporary use of land and in relation to which it is proposed to extinguish or suspend easements, servitudes and other private rights.
 - Crown Land

© Crown copyright and database rights 2020 Ordnance Survey 0100031673. You are permitted to use this data solely to enable you to respond to, or interact with, the organisation that provided you with the data. You are not permitted to copy, sub-licence, distribute or sell any of this data to third parties in any form.
GB Background: Contains OS data © Crown Copyright and database right 2022
Contains data from OS Zoomstack

Client

Clients **NZT Power Limited & NZNS Storage Limited**

Designer

Project **NET ZERO TEESIDE PROJECT**

Drawing Title
**APPLICATION DOCUMENT REFERENCE NO. 4.5
CROWN LAND PLANS
SHEET 12 OF 14**

Status	FOR INFORMATION	Revision	04
Date	August 2022		

Scale	1:2,500 @ A1	Spatial Reference System	British National Grid

Drawn By	Checked By	Approved By
N.HENRYS	J.WITHINGTON	L.HARTIGAN

Drawing reference **026_ARDG_TCCC_CRWN_LP_05**

This document is not to be used in whole or in part other than for the intended purpose and project for which it was prepared and provided.

CUTLINE SHEET 10
CUTLINE SHEET 11

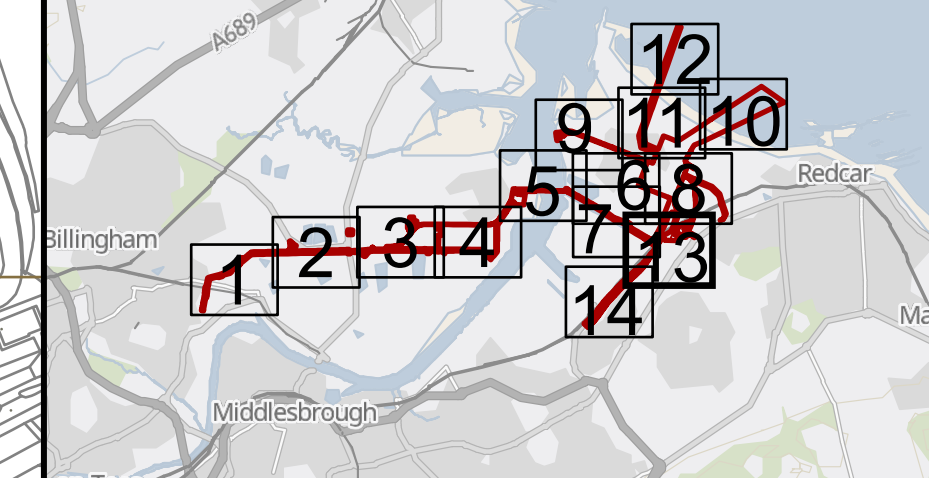
CUTLINE SHEET 12
CUTLINE SHEET 11

Plot Date: 10 August 2022 10:05
File Name: C:\Users\NCH\Arden Management Ltd\Arden Management Ltd\Projects - P16 - GIS & CAD Files (2\026_ARDG_TCCC\NCD\Crown Land Plans\026_ARDG_TCCC_CRWN_LP_05.aprx

The Net Zero Teesside Order 20[XX]

Regulation 5(2)(n) - Infrastructure Planning
(Applications: Prescribed Forms and Procedure)
Regulations 2009

KEY PLAN



Key

- Order Land - the area within which powers of compulsory acquisition and to take temporary possession can be exercised
- Order Land - New Rights to be compulsorily acquired and in relation to which it is proposed to extinguish easements, servitudes and other private rights.
- Order Land - Freehold to be compulsorily acquired and in relation to which it is proposed to extinguish easements, servitudes and other private rights.
- Order Land - Temporary use of land and in relation to which it is proposed to extinguish or suspend easements, servitudes and other private rights.
- Crown Land

© Crown copyright and database rights 2020 Ordnance Survey 0100031673. You are permitted to use this data solely to enable you to respond to, or interact with, the organisation that provided you with the data. You are not permitted to copy, sub-licence, distribute or sell any of this data to third parties in any form.
GB Background: Contains OS data © Crown Copyright and database right 2022 Contains data from OS Zoomstack

Client



Clients

NZT Power Limited & NZNS Storage Limited

Designer



Project

NET ZERO TEESIDE PROJECT

Drawing Title

**APPLICATION DOCUMENT REFERENCE NO. 4.5
CROWN LAND PLANS
SHEET 13 OF 14**

Status **FOR INFORMATION**

Revision **04**
Date **August 2022**

Scale **1:2,500 @ A1** Spatial Reference System **British National Grid**

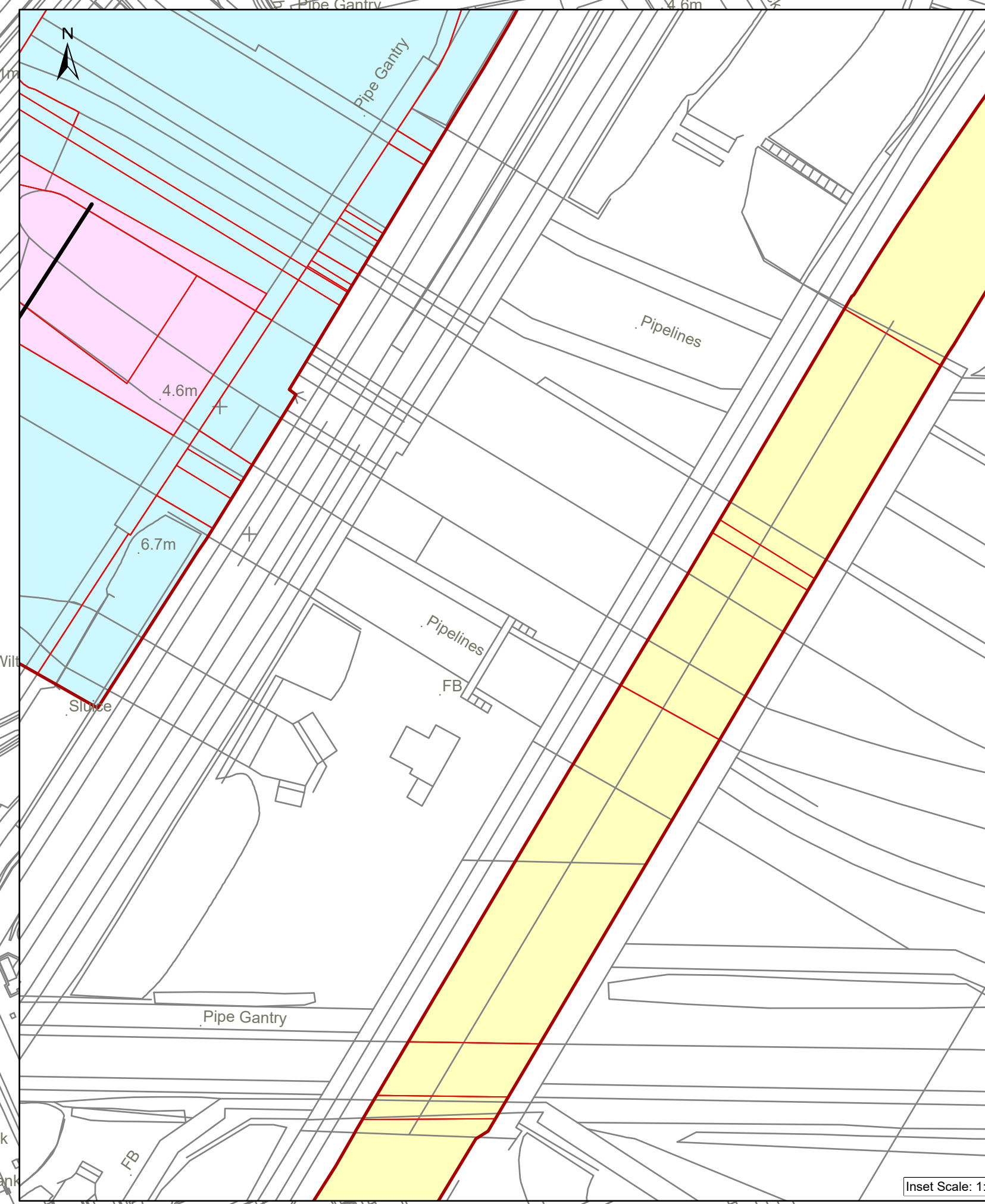
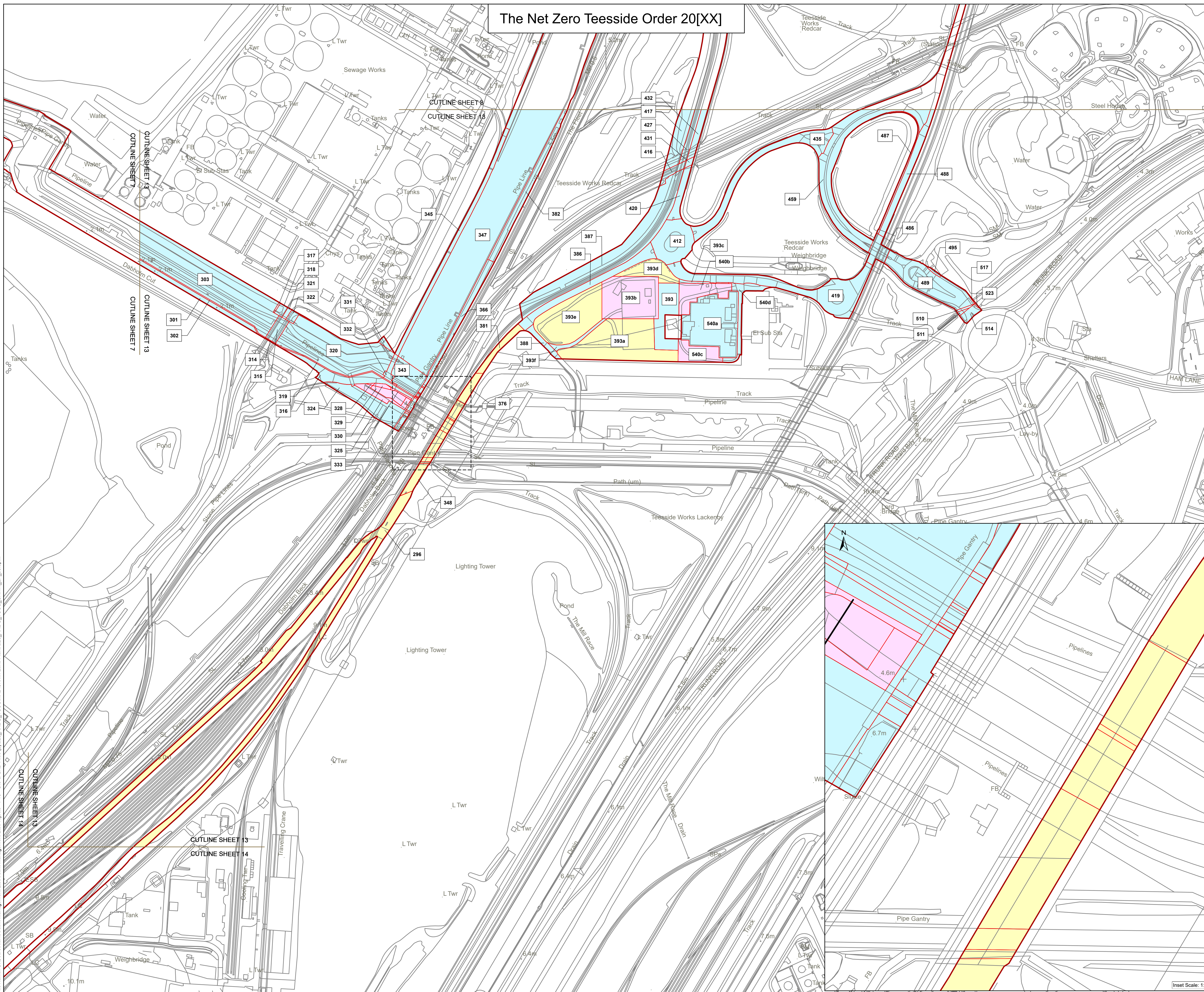
0 50 100 200 Metres

Drawn By N.HENRYS	Checked By J.WITHINGTON	Approved By L.HARTIGAN
-----------------------------	-----------------------------------	----------------------------------

Drawing reference **026_ARDG_TCCC_CRWN_LP_05**

This document is not to be used in whole or in part other than for the intended purpose and project for which it was prepared and provided.

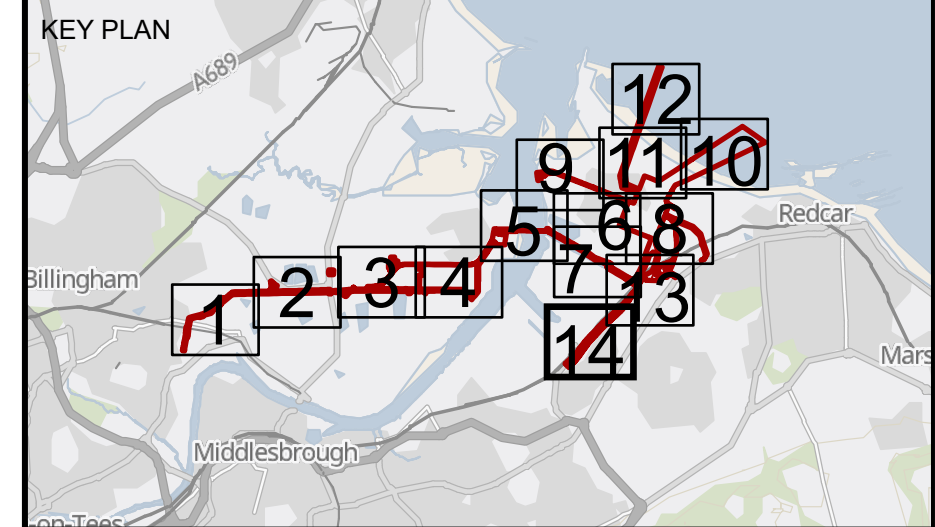
Plot Date: 10 August 2022 10:23
File Name: C:\Users\NHC\Arden Management Ltd\Arden Management Ltd\Projects - P16 - GIS & CAD Files (2)026_ARDG_TCCC\NCD\Crown Land Plans\026_ARDG_TCCC_CRWN_LP_05.aprx



[Inset Scale: 1:500]

The Net Zero Teesside Order 20[XX]

Regulation 5(2)(n) - Infrastructure Planning (Applications: Prescribed Forms and Procedure) Regulations 2009



Key

- Order Land - the area within which powers of compulsory acquisition and to take temporary possession can be exercised
- Order Land - New Rights to be compulsorily acquired and in relation to which it is proposed to extinguish easements, servitudes and other private rights.
- Order Land - Freehold to be compulsorily acquired and in relation to which it is proposed to extinguish easements, servitudes and other private rights.
- Order Land - Temporary use of land and in relation to which it is proposed to extinguish or suspend easements, servitudes and other private rights.
- Crown Land

© Crown copyright and database rights 2020 Ordnance Survey 0100031673. You are permitted to use this data solely to enable you to respond to, or interact with, the organisation that provided you with the data. You are not permitted to copy, sub-licence, distribute or sell any of this data to third parties in any form.
GB Background: Contains OS data © Crown Copyright and database right 2022. Contains data from OS Zoomstack

Client: Net Zero Teesside

Clients: **NZT Power Limited & NZNS Storage Limited**

Designer: ardent
infrastructure and regeneration

Project: **NET ZERO TEESIDE PROJECT**

Drawing Title: **APPLICATION DOCUMENT REFERENCE NO. 4.5
CROWN LAND PLANS
SHEET 14 OF 14**

Status: FOR INFORMATION	Revision: 04
Scale: 1:2,500 @ A1	Date: August 2022
Spatial Reference System: British National Grid	

Drawn By: N.HENRYS	Checked By: J.WITHINGTON	Approved By: L.HARTIGAN
---------------------------	---------------------------------	--------------------------------

Drawing reference: **026_ARDG_TCCC_CRWN_LP_05**

This document is not to be used in whole or in part other than for the intended purpose and project for which it was prepared and provided.

Plot Date: 10 August 2022 10:23
File Name: C:\Users\NHC\Arden Management Ltd\Arden Management Ltd\Projects - P16 - GIS & CAD Files (2\026_ARDG_TCCC\MKD\Crown Land Plans\026_ARDG_TCCC_CRWN_LP_05.aprx

